

An aerial photograph of the Anacostia River in Washington, D.C. The river flows through a dense urban area, with a large stadium (the Capital One Field at Audi Field) visible on the right bank. The river is surrounded by greenery and infrastructure, including a highway interchange. The background shows a vast cityscape with a grid of streets and buildings.

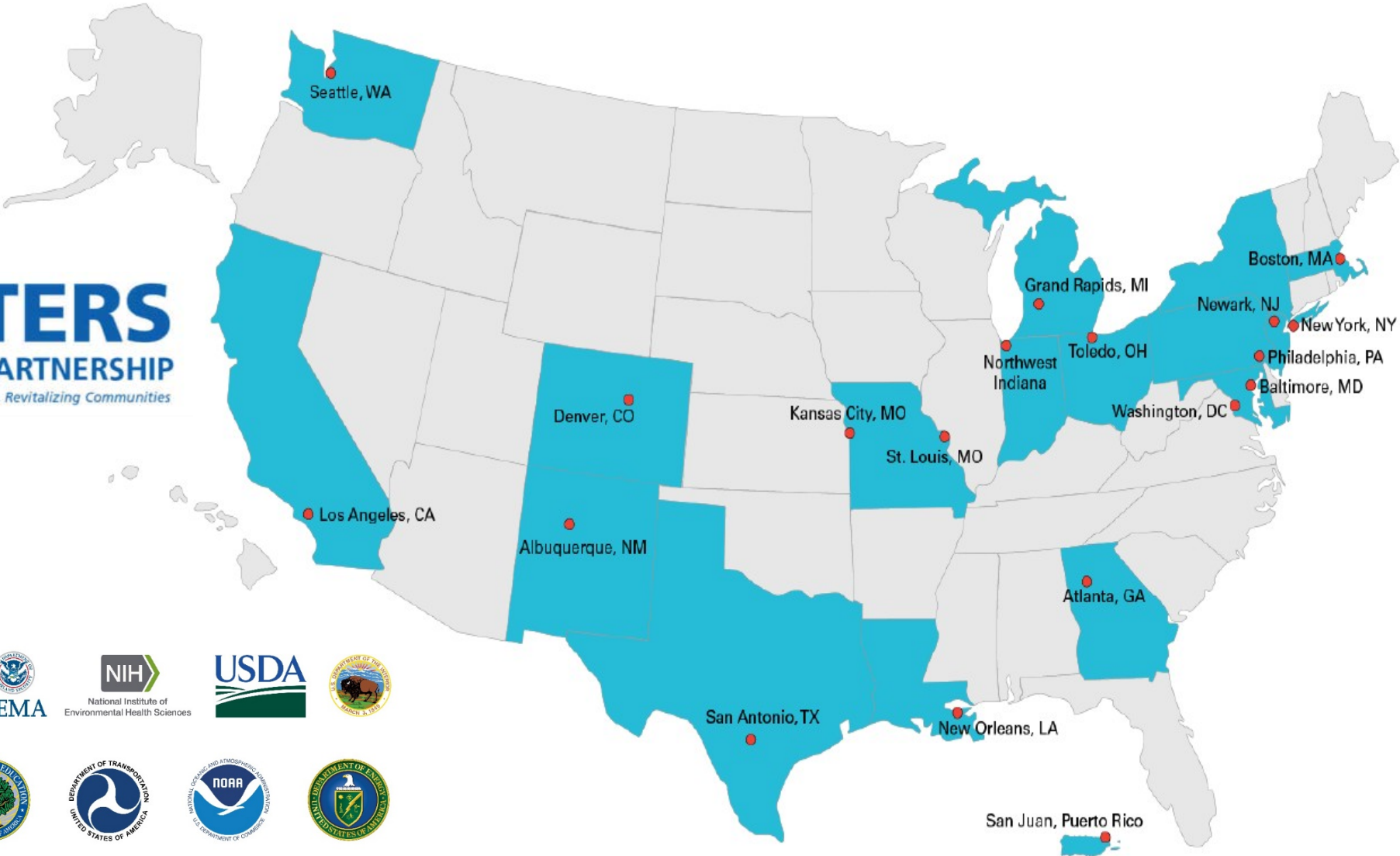
Update from the Anacostia Watershed

Urban Waters Partnership

Anacostia Watershed Community Advisory Committee
March 12, 2019

Anacostia Watershed Urban Waters Partnership

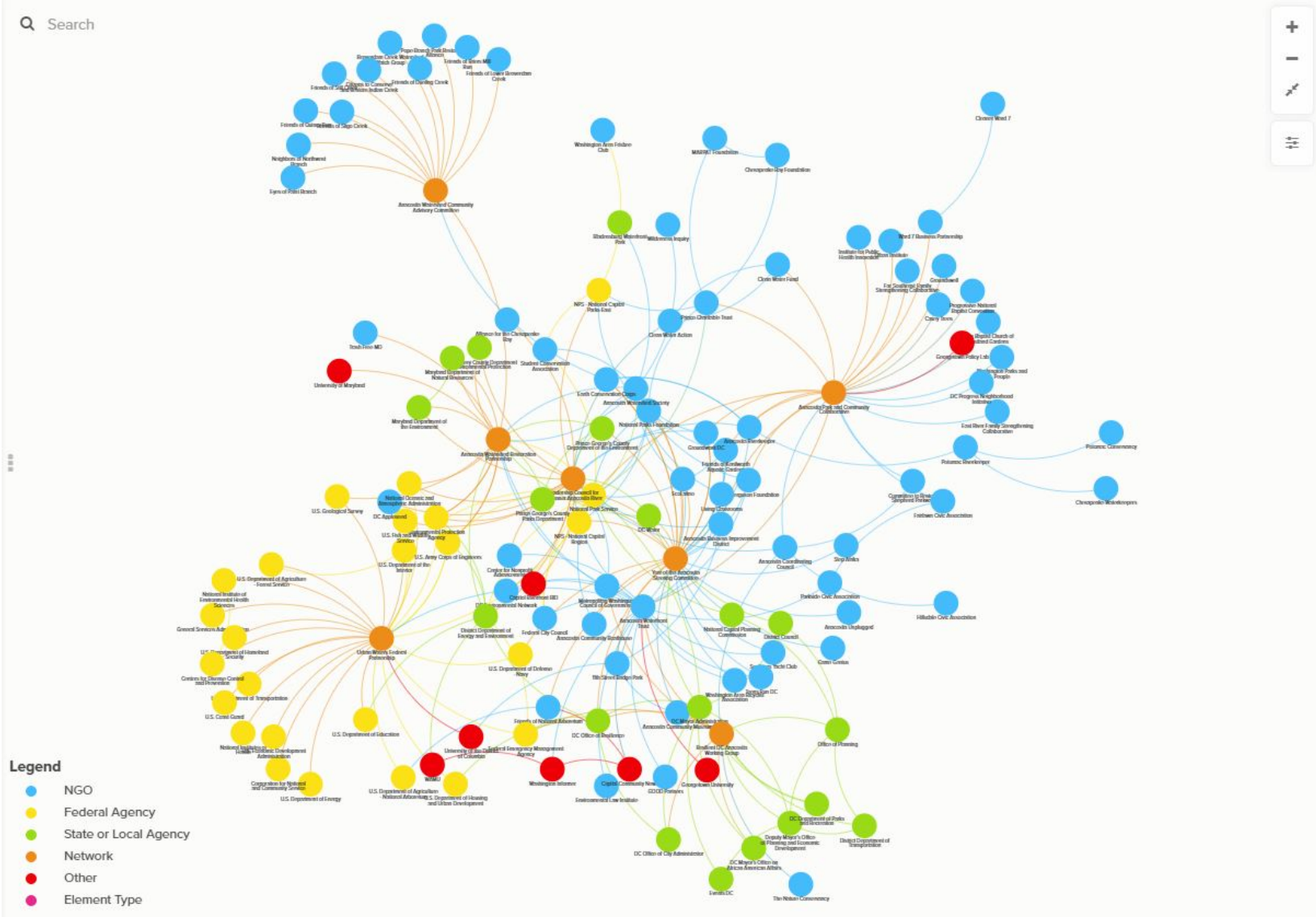
URBANWATERS
FEDERAL PARTNERSHIP
Restoring Urban Waters, Revitalizing Communities



Anacostia Watershed Urban Waters Partnership



Anacostia Watershed Urban Waters Partnership



The Year of the Anacostia



Resilient DC



Top Identified Shocks

A red rectangular box containing six icons and their corresponding labels. The icons are arranged in two rows of three. The first row includes a bell with a flame (Terrorist incident), a bridge with a lightning bolt (Infrastructure failure), and a sun with rays (Extreme heat). The second row includes an '@' symbol with a star (Cyber attack), wavy lines (Flooding), and a bar chart with a downward arrow (Financial/Economic crisis).

 Terrorist incident	 Infrastructure failure	 Extreme heat
 Cyber attack	 Flooding	 Financial/Economic crisis

Top Identified Stresses

A green rectangular box containing six icons and their corresponding labels. The icons are arranged in two rows of three. The first row includes a house with a dollar sign (Lack of affordable housing), a scale (Economic inequality), and a head with a lightbulb (Educational opportunity gap). The second row includes a pie chart with a slash (Structural racism) and a bridge with a lightning bolt (Stressed infrastructure).



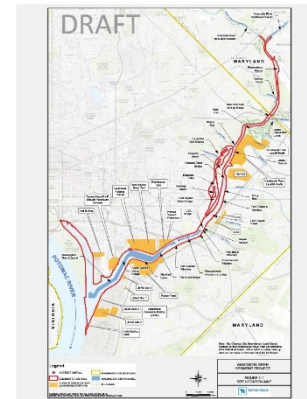



 Lack of affordable housing	 Economic inequality	 Educational opportunity gap
 Structural racism	 Stressed infrastructure	

Resilient DC

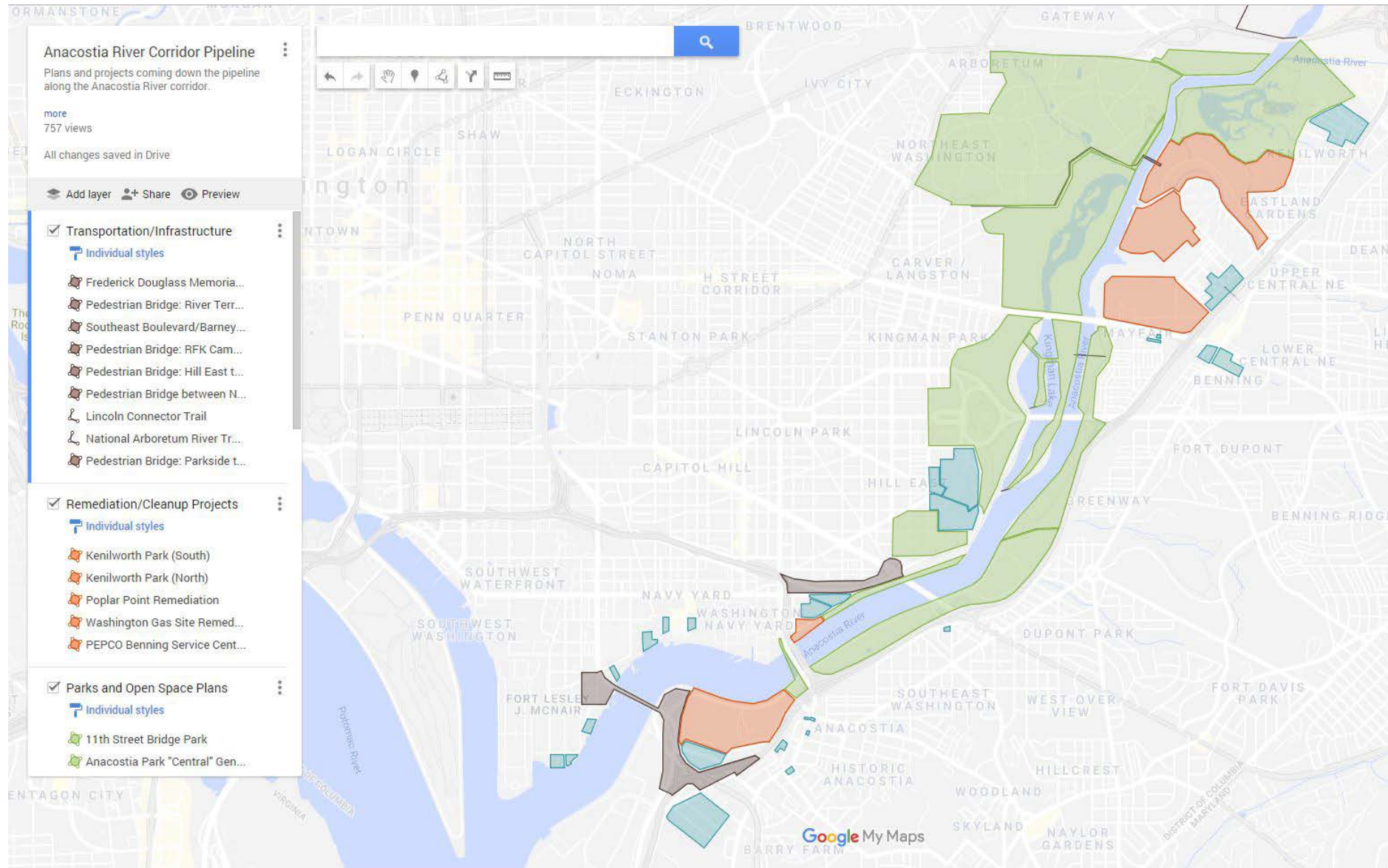


- How can DC **accelerate the restoration of the Anacostia River?**
- How can we avoid **involuntary displacement of existing low-income residents?**
- How can DC **combine diffuse community plans into one cohesive vision for the Anacostia River built off the Anacostia Waterfront Initiative?**

Tracking Projects and Plans



Tracking Projects and Plans

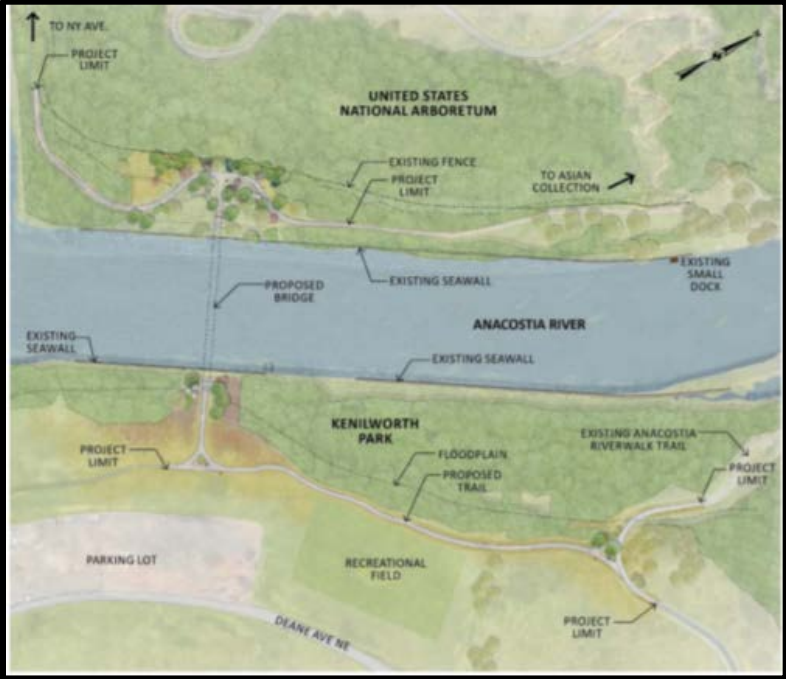


We Need a New Anacostia Vision



We Need a New Anacostia Vision

- River Crossings



We Need a New Anacostia Vision

- River Crossings
- Character



We Need a New Anacostia Vision



- River Crossings
- Character
- **Education facilities**



We Need a **New Anacostia Vision**



- River Crossings
- Character
- Education facilities
- **Major land uses**



We Need a New Anacostia Vision

- River Crossings
- Character
- Education facilities
- Major land uses
- **Programming and events**



We Need a New Anacostia Vision



- River Crossings
- Character
- Education facilities
- Major land uses
- Programming and events
- **Equitable development**

What's next for the **Urban Waters Partnership**

- Project-based work plan for Federal partners
- Reconvene programming partners
- Support for DC/MD agency engagement efforts
- Community-based visioning

Thank you.



Erin Garnaas-Holmes

Ambassador

Anacostia Watershed (DC/MD)

Urban Waters Partnership

egh@anacostiastrust.org